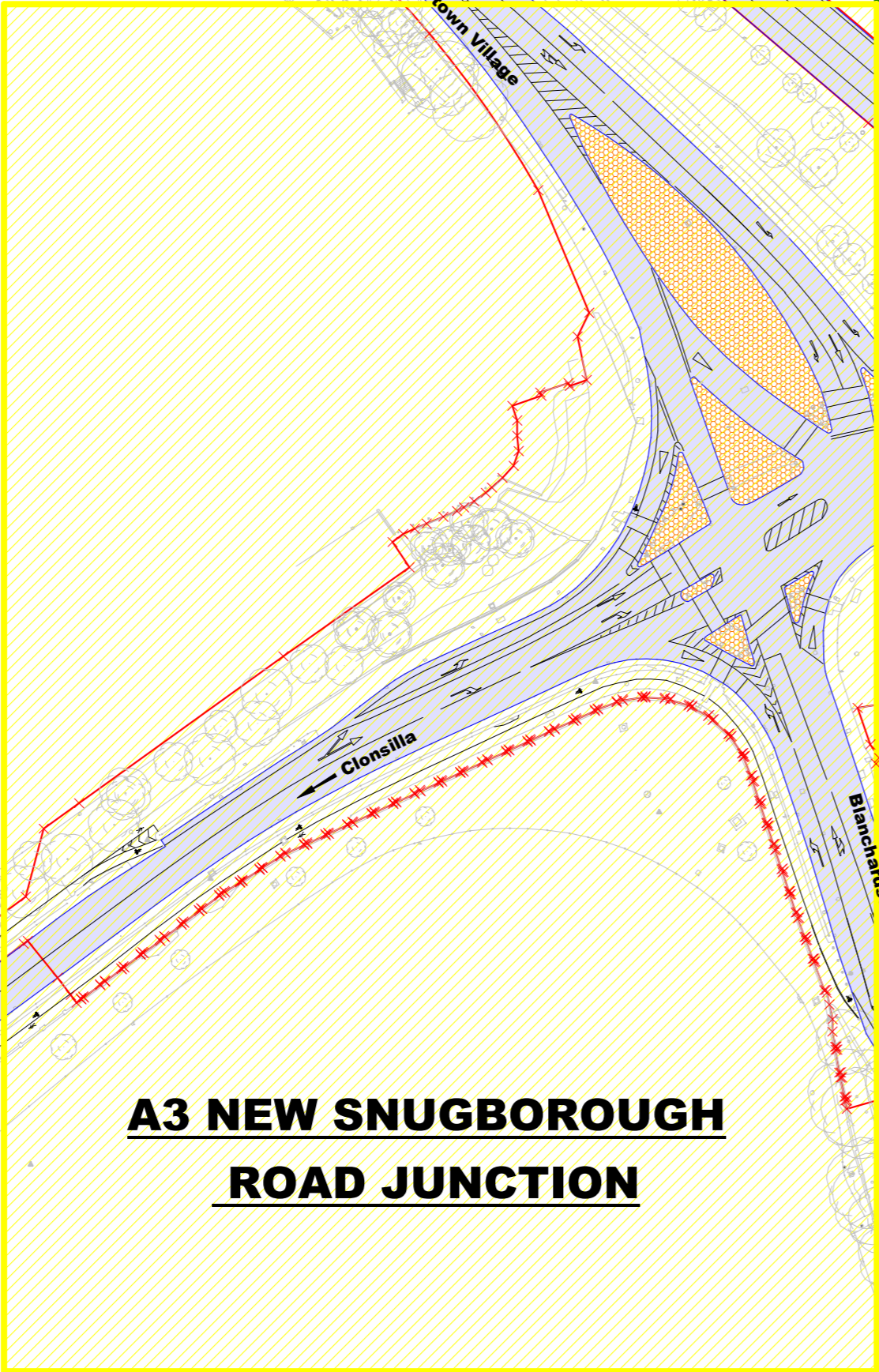
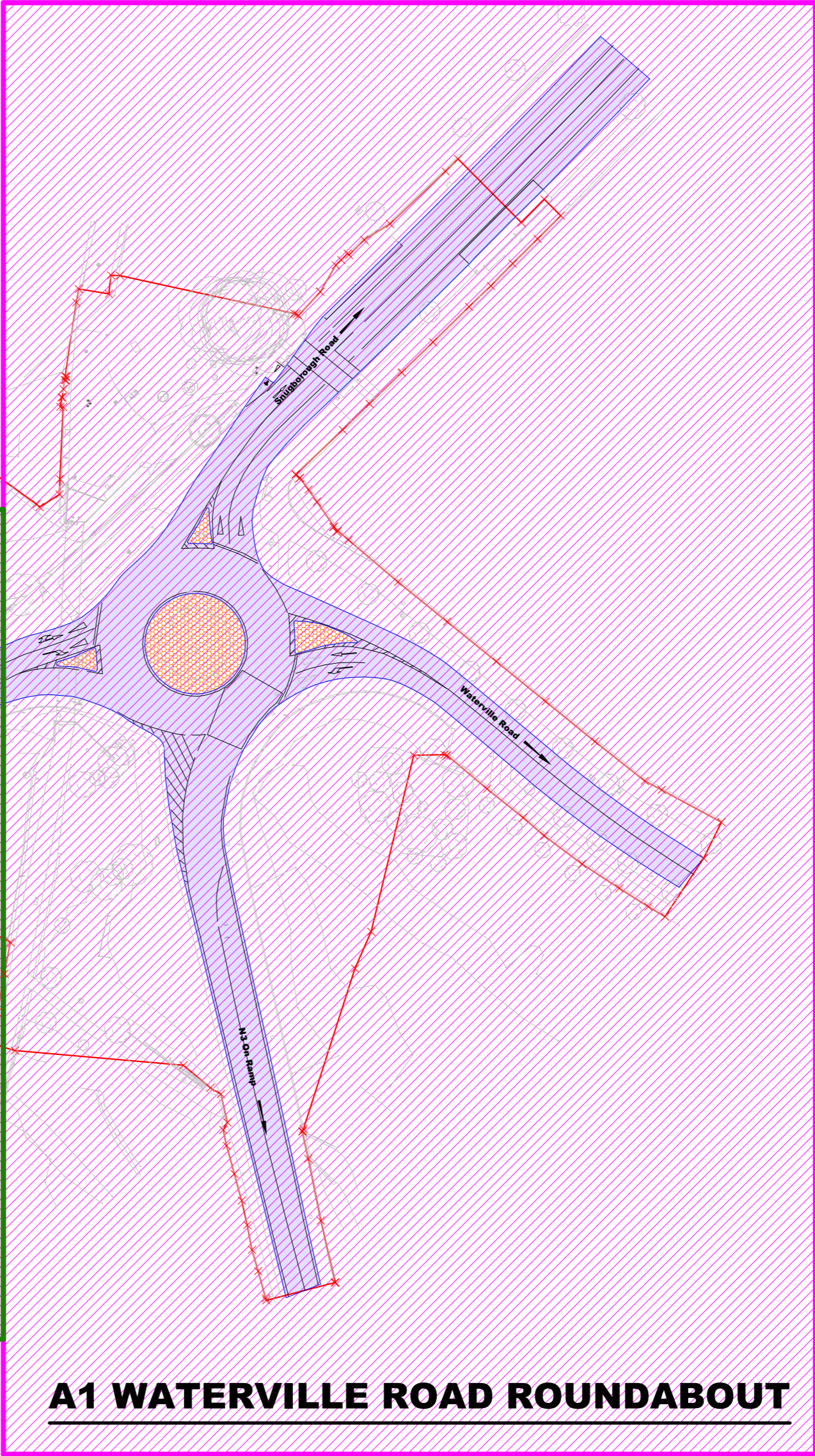
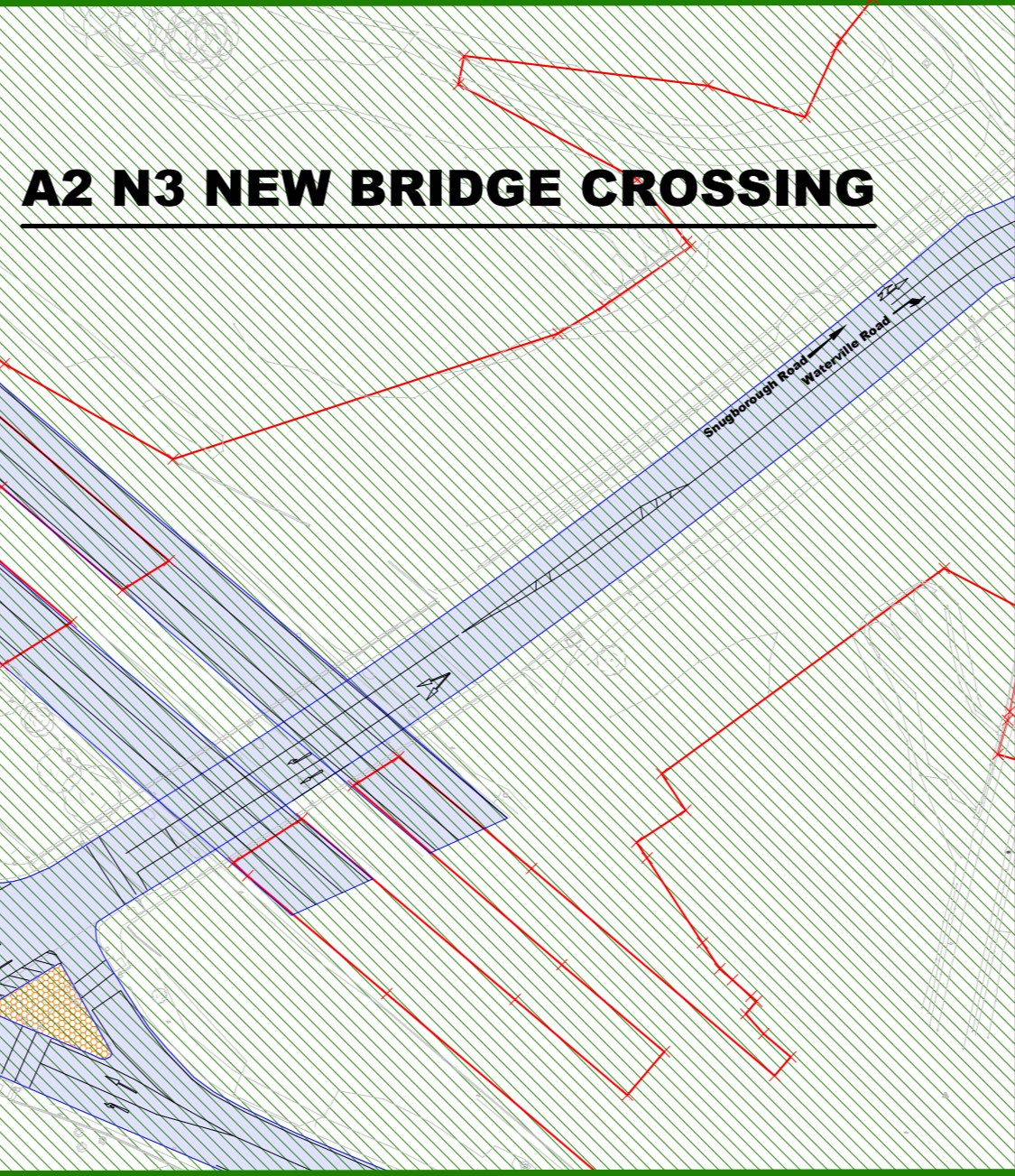


|  |                       |
|--|-----------------------|
|  | Lands Made Available  |
|  | Existing Road Layout  |
|  | Existing Paved Areas  |
|  | Existing Road Marking |
|  | Os. Background        |



|  |  |  |  |  |
|--|--|--|--|--|
|  |  |  |  |  |
|  |  |  |  |  |
|  |  |  |  |  |
|  |  |  |  |  |
|  |  |  |  |  |
|  |  |  |  |  |
|  |  |  |  |  |
|  |  |  |  |  |
|  |  |  |  |  |
|  |  |  |  |  |

|          |                    |        |       |            |
|----------|--------------------|--------|-------|------------|
| C00      | CONSTRUCTION ISSUE | P. McE | S.M.  | 28.04.2021 |
| Revision | Description        | Dr'n   | Chk'd | Date       |

Clifton Scannell  
Emerson  
Associates Limited  
Consulting Engineers,  
Seaforth Lodge,  
Castledawson Avenue,  
Blackrock, Co. Dublin,  
Ireland, A94 P768  
T. +353 1 288 5006  
F. +353 1 283 3466

**FINGAL COUNTY COUNCIL**  
Comhairle Contae Fhine Gail  
Client  
**SNUGBOROUGH INTERCHANGE**  
Project  
**PHASING DRAWINGS**  
Dwg. Title  
**SITE LOCATION MAP**

Drawn By P. McE. Date 27.04.2021  
Checked by S. M. Scale AS INDICATED @ A1

| Project Code | Originator | Zone/Phase | Level | Type | Role | Dwg. No. |
|--------------|------------|------------|-------|------|------|----------|
|              |            |            |       |      |      |          |

**A NOT FOR CONSTRUCTION**  
Status Code Suitability Description  
**C00 FOR INFORMATION ONLY**  
Revision Project Status